



Year 1/2: How can we use maps to find out about our wonderful world?

THE FIVE OCEANS OF THE WORLD:




PACIFIC OCEAN

The largest ocean in the world and is home to the Great Barrier Reef.




ANTLANTIC OCEAN

It is half the size of the Pacific Ocean. Titanic sunk and its named after Atlas, an ancient Greek giant.




INDIAN OCEAN

It is the warmest ocean in the world and is the youngest of the world's ocean.



SOUTHERN OCEAN

It is the coldest and wildest ocean in the world and it surrounds Antarctica. Its home to emperor penguins.



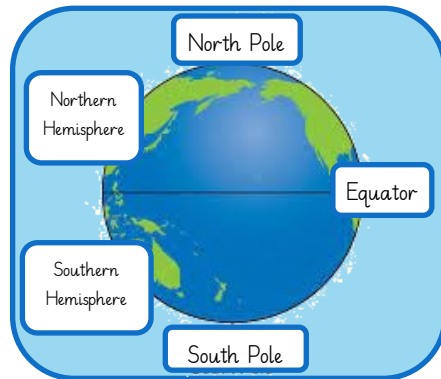
ARCTIC OCEAN

The smallest ocean in the world and is often covered in ice. It is home to polar bears.

NORTHERN AND SOUTHERN HEMISPHERES:

The **Equator** is an imaginary line around the middle of the Earth which divides Earth into 2 halves (hemispheres). All land **North** of the **Equator** is in the **Northern Hemisphere**. However, all land **South** of the **Equator** is in the **Southern Hemisphere**.

The United Kingdom (UK) can be found in the **Northern Hemisphere**!



WORLD MAP:



KEY VOCABULARY:



CONTINENT: One of earth's seven major areas of land.



EQUATOR: The imaginary circle around the middle of earth.



GLOBE: A round ball with a map of the earth on it.



HEMISPHERE: Either of two halves of the earth.



MAP: A picture of a particular area of the earth printed on it.



OCEAN: A vast body of salt water covering three quarters of earth's surface.

THE SEVEN CONTINENTS OF THE WORLD:



ASIA




AFRICA



NORTH AMERICA



SOUTH AMERICA



ANTARCTICA



EUROPE



OCEANIA